

RESORT VILLAGE OF SUN VALLEY SASKATCHEWAN







Detail Map 2


This is the Zoning District Map Referred to
in Bylaw No. 4-2017.
Adopted by the Resort Village of Sun Valley.

Mayor

Administrator


Zoning Districts

-  Residential District - R1
-  Resort Residential District - RR
-  Residential Limited District - R1L
-  Community Service - CS
-  Future Urban Development - FUD
-  Natural Hazard Lands Overlay - NH

 Watercourse

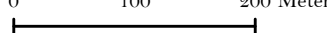
 Waterbody

 Municipal Boundary

 1:500 EPWL (512.7 metres or 1682 feet.)

 Estimated Top-of-the-Bank Line

0 100 200 Meters




BUFFALO
POUND
LAKE

34

8 Street

9 Street

Valley Street
Lesife Cres.

11 Street

Tatanka Drive

Elliot Drive

12 Street

13 Street